

**LAND ADJACENT
32 SUMMER HILL ROAD
METHLEY
LS26**



Leeds
CITY COUNCIL

**Kippax & Methley
Ward**



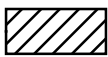
← SUBJECT SITE




**LAND OWNED BY
LEEDS CITY COUNCIL**



**LAND LEASED OUT BY
LEEDS CITY COUNCIL**



**LAND SOLD BY
LEEDS CITY COUNCIL**



**LAND OWNED BY
APPLICANT**



WARD BOUNDARY



Leeds
CITY COUNCIL

PREP BY M. CHRISTIAN

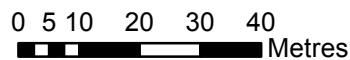
DATE 20/01/2014

OS No SE3926NE

Scale 1:1,250



(c) Crown Copyright and database right [2014]
Ordnance Survey LA100019567



PLAN No 17523/